

CARTOSCOPE MAPS AND GUIDES



Log on to see detailed touring and holiday maps, information and to purchase maps and guides.

Click on the weblink below to log on

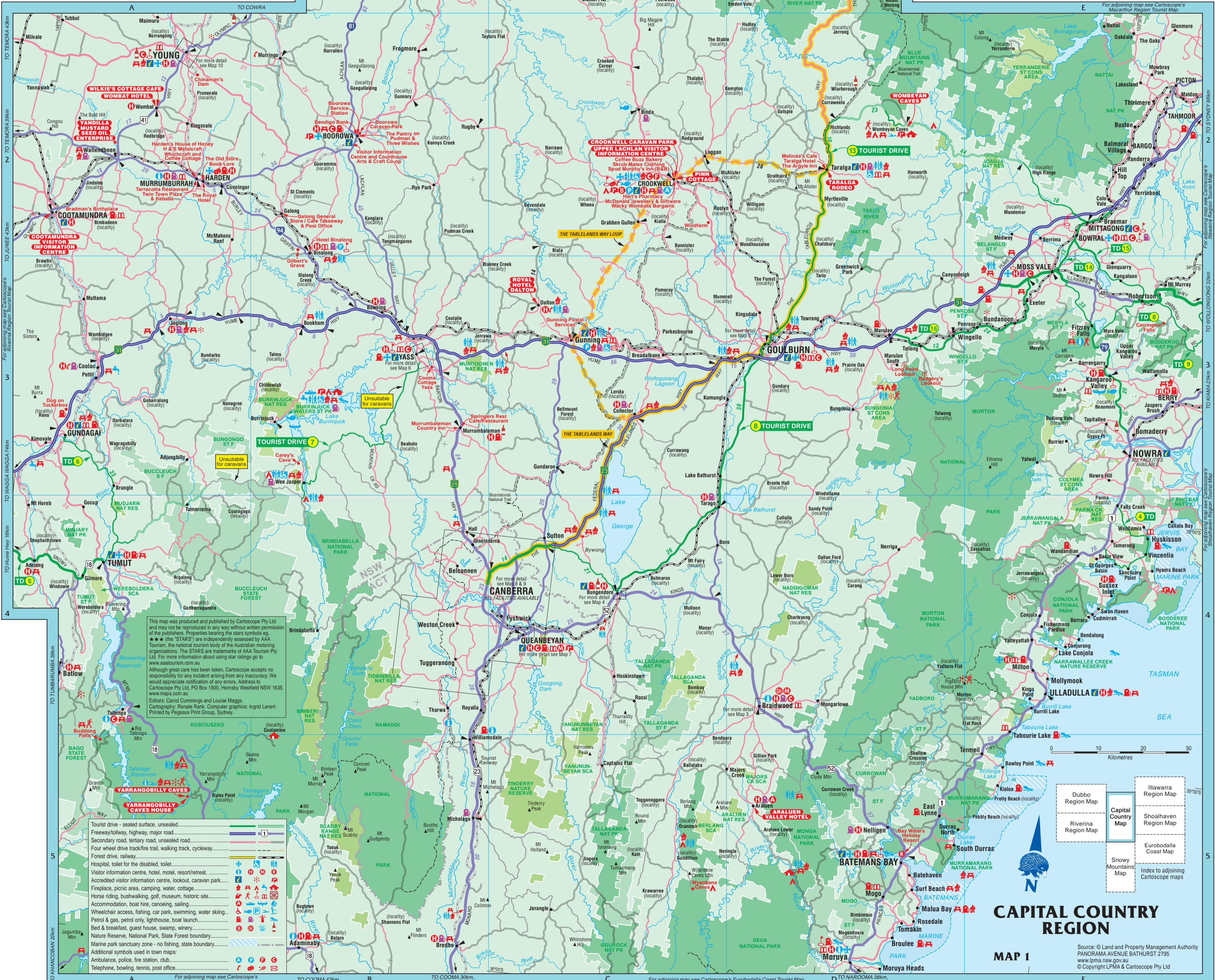

www.maps.com.au

Grab a map ... and plan your next getaway

www.lpma.nsw.gov.au

Click above for NSW Government map products

Land and Property Management Authority

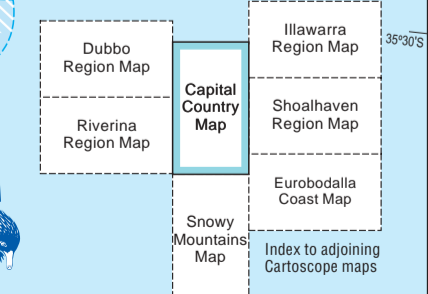


This map was produced and published by Cartoscope Pty Ltd and may not be reproduced in any way without written permission of the publishers. Properties bearing the stars symbols eg. ★★ (the 'STARS') are independently assessed by AAA Tourism, the national tourism body of the Australian motoring organisations. The STARS are trademarks of AAA Tourism Pty Ltd. For more information about using star ratings go to www.aaa.com.au

Although great care has been taken, Cartoscope accepts no responsibility for any incident arising from any inaccuracy. We would appreciate notification of any errors. Address to Cartoscope Pty Ltd, PO Box 1900, Hornsby Westfield NSW 1635. www.maps.com.au

Editors: Carol Cummings and Louise Maggs.
Cartography: Renate Rank. Computer graphics: Ingrid Lerner. Printed by Pegasus Print Group, Sydney.

- Tourist drive - sealed surface, unsealed.
- Freeway/holloway, highway, major road.
- Secondary road, tertiary road, unsealed road.
- Four wheel drive track/trail, walking track, cycleway.
- Forest drive, railway.
- Hospital, toilet for the disabled, toilet.
- Visitor information centre, hotel, motel, resort/treat.
- Accredited visitor information centre, lookout, caravan park.
- Fireplace, picnic area, camping, water, cottage.
- Horse riding, bushwalking, golf, museum, historic site.
- Accommodation, boat hire, canoeing, sailing.
- Wheelchair access, fishing, car park, swimming, water skiing.
- Petrol & gas, petrol only, lighthouse, boat launch.
- Bed & breakfast, guest house, swamp, winery.
- Nature Reserve, National Park, State Forest boundary.
- Marine park sanctuary zone - no fishing, state boundary.
- Additional symbols used in town maps:
- Ambulance, police, fire station, club.
- Telephone, bowling, tennis, post office.



CAPITAL COUNTRY REGION

MAP 1

Source: © Land and Property Management Authority
PANORAMA AVENUE BATHURST 2795
www.lpma.nsw.gov.au
© Copyright LPMA & Cartoscope Pty Ltd